

















Water sources		Health facilities		Schools	
Functional		Not functional			
	Borehole		Borehole		Nursery
	Piped system		Piped system		Primary
	Shallow well		Water tank		Primary & Secondary
	Water tank				Secondary
	Temporary water tank				Religious
					Vocational training
					No data
		Zones IDPs			
					
		Zone boundaries			

Sources :
ShelterCluster, Reach and UN-Habitat Survey
Image Sat: 10/05/2012
Resolution: 50 cm
Copyright: DigitalGlobe
Projection : WGS 1984 UTM Zone 35S
Fichier :SOM_Mogadishu_Camp77_Health_School_Water_A0_21August2012_v4
Contact : reach.mapping@impact-initiatives.org

Note: Data, designations and boundaries contained on this map are not warranted to be error-free and do not imply acceptance by the REACH partners, associates, donors mentioned on this map

